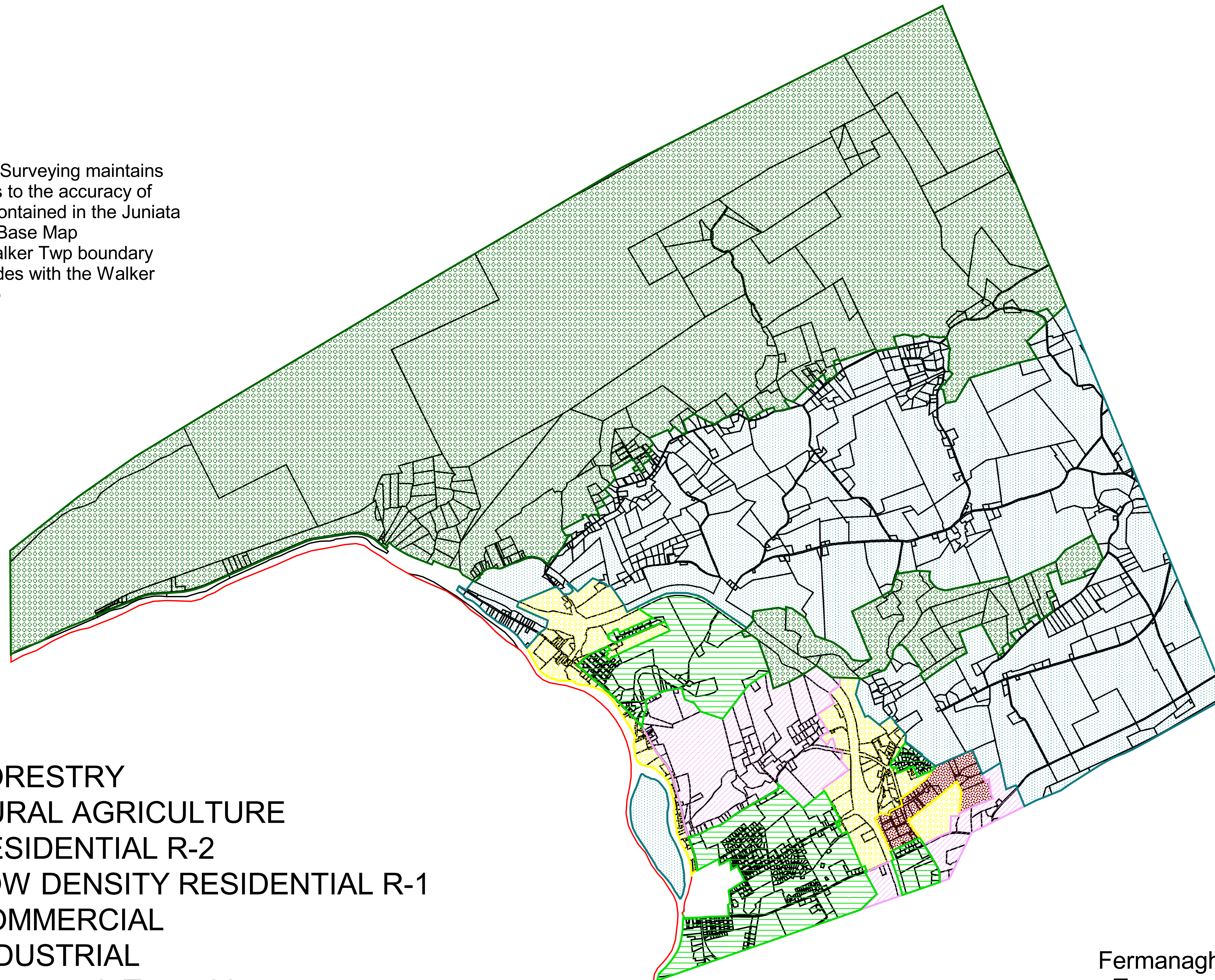










Notes:

- Tuscarora Land Surveying maintains no guarantee as to the accuracy of or information contained in the Juniata Cty Tax Parcel Base Map
- Fermanagh / Walker Twp boundary displayed coincides with the Walker Twp Zoning Map



-  FORESTRY
-  RURAL AGRICULTURE
-  RESIDENTIAL R-2
-  LOW DENSITY RESIDENTIAL R-1
-  COMMERCIAL
-  INDUSTRIAL
-  Fermanagh Township
-  Tax Parcels 9-06

Fermanagh Township Zoning  
Tuscarora Land Surveying  
RR 3 Box 148 Port Royal, PA 17082  
Phone & Fax (717) 527-4692  
Drawing # 2005-074-A-1 - Revised 09/04/2007  
Scale 1-2000' Drw By G.R.C. Ch By L.D.C.

5000 0 5000 10000 Feet